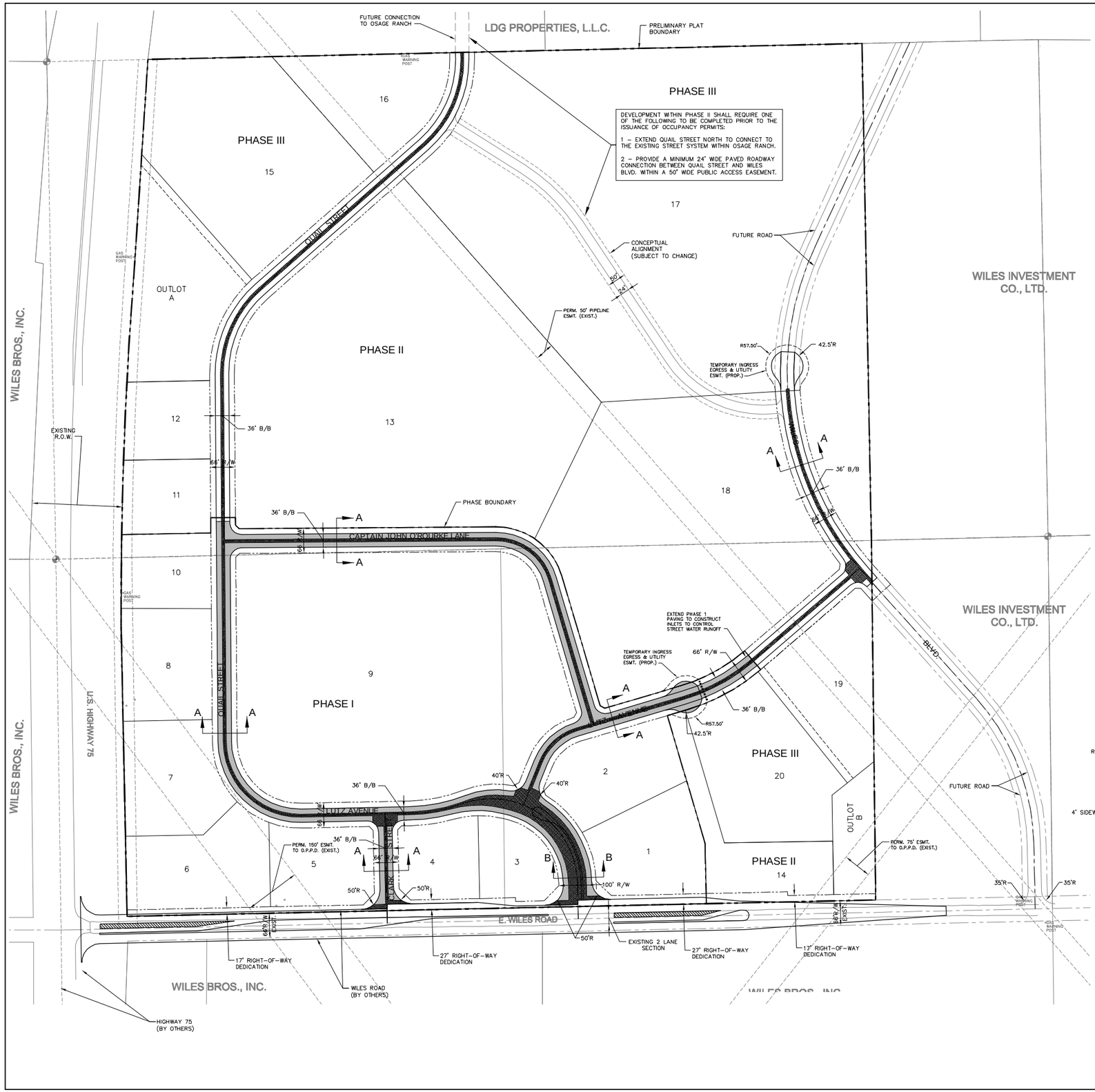

LEGEND

- PROPERTY BOUNDARY
- PROPERTY LINE
- EASEMENT
- RIGHT-OF-WAY
- CENTERLINE
- PAVEMENT
- BARRICADE
- PHASE I PAVEMENT
- PUBLIC G.O. PAVEMENT

N

0 50' 100' 200'

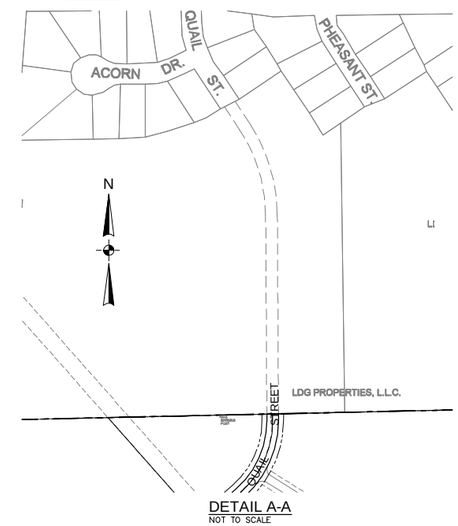

DETAIL A-A
NOT TO SCALE

NOTES:

1. NO DIRECT ACCESS SHALL BE ALLOWED ONTO HIGHWAY 75 FROM LOTS 6 THRU 8, LOTS 10 THRU 13, AND OUTLOT A.
2. NO DIRECT ACCESS SHALL BE ALLOWED ONTO WILES ROAD FROM LOT 1, LOTS 3 THRU 6, LOT 20 AND OUTLOT B.
3. ALL CURB RADII ARE 30' UNLESS NOTED OTHERWISE.

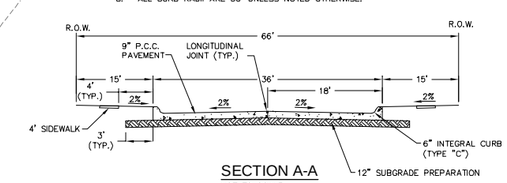

SECTION A-A
NOT TO SCALE

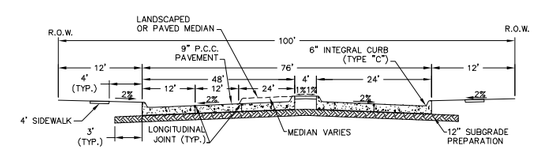

SECTION B-B
NOT TO SCALE

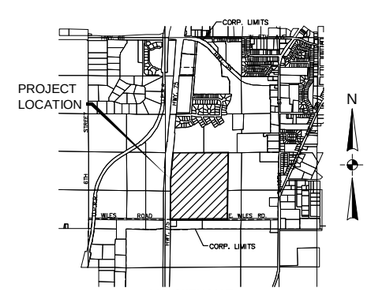

VICINITY MAP
NOT TO SCALE

ENGINEERING, INC.
2444 N. WEBB ROAD, SUITE 201
GRAND ISLAND, NEBRASKA 68803
402.393.4300 (PH) - 402.393.4422 (FAX)

REVISIONS		
NO.	DATE	DESCRIPTION
△	8-22-07	REVISED PRELIMINARY PLAT PER PLANNING COMMISION.

THE DOCUMENTS ARE THE PROPERTY OF DEAN ENGINEERING, INC. AND MAY NOT BE REPRODUCED IN WHOLE OR IN PART WITHOUT WRITTEN PERMISSION.
CONSTRUCTION DOCUMENTS ARE NOT APPROVED UNTIL SIGNED BY OFFICIAL.

WILES CROSSING

PLATTSMOUTH, NEBRASKA

PAVING PLAN

ROBERT L. DEAN
E-3917
STATE OF NEBRASKA
REGISTERED PROFESSIONAL ENGINEER

PROJECT NO.:	016-001.06
DATE:	AUGUST, 2007
DESIGNED:	AVW
DRAWN:	CAB
CHECKED:	RLD
SHEET NO.:	2 OF 6

8:60 Preview

12/20/2023 8:58 PM M:\Projects\2016\016-001.06\Plat\Plat from Client\Plat rev 1.2\Drw\RLD Engineer\dwg\Construction\dwg\Plat rev 1.2 Drw.dwg